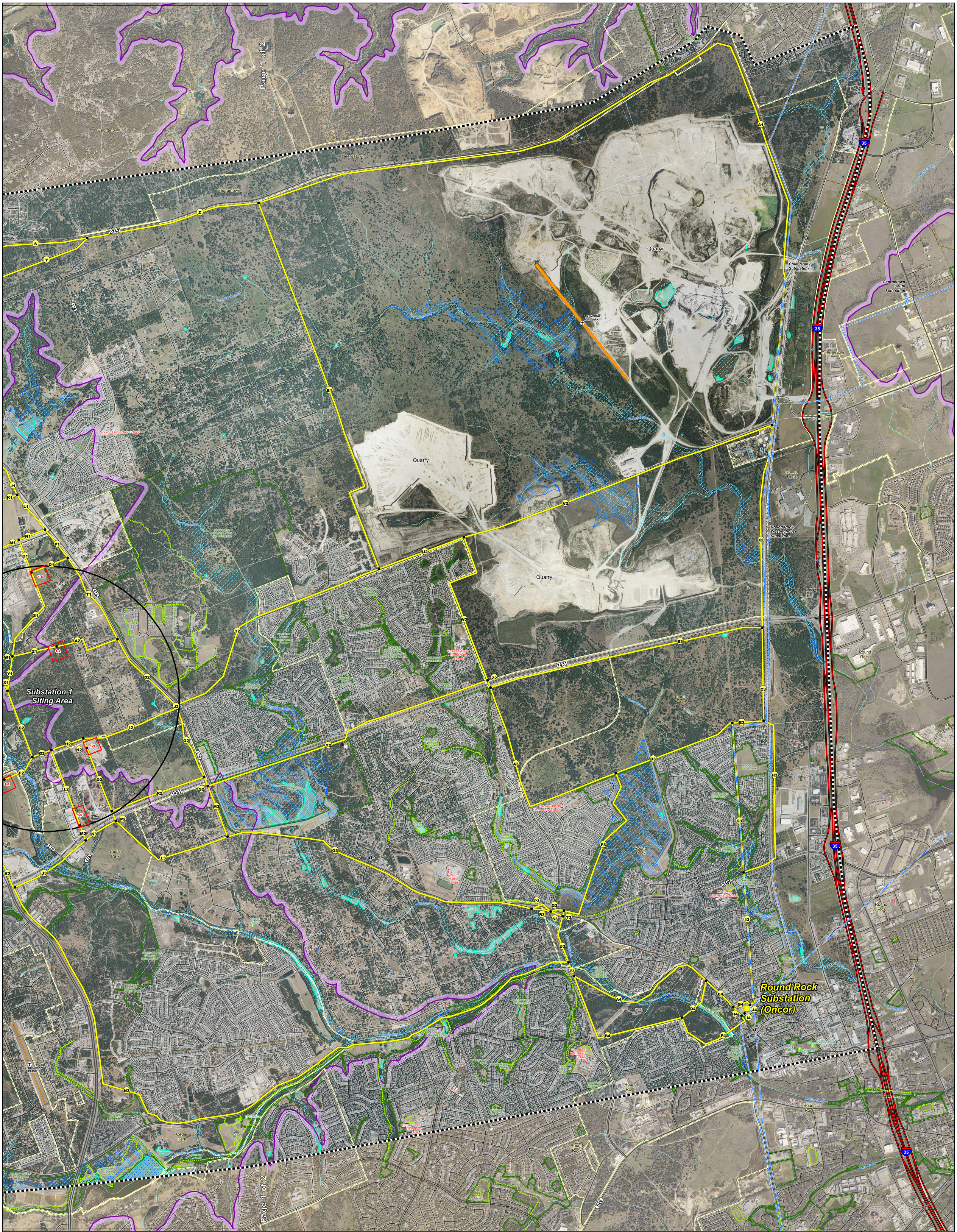

LEANDER TO ROUND ROCK
138-KV TRANSMISSION LINE ADDITION

Preliminary Alternative Route Segments and Land Use Constraints

Page 2 of 2

10/8/2015

LCRA ENERGY • WATER • COMMUNITY SERVICES

POWER ENGINEERS

0 0.1 0.2 0.3 0.4 0.5 Miles

0 800 1,600 2,400 3,200 4,000 Feet

Project Components

- Study Area Boundary
- Preliminary Substation Siting Area
- ERCOT Approved Project Endpoint
- Substation Alternative
- Preliminary Segment and Node

Utilities

- Existing Substation
- Existing 138 kV Transmission Line

Transportation

- Interstate Highway
- US Highway
- Toll Road
- State Highway
- Farm to Market Road
- County Road
- Major Road
- Local Road
- Railroad
- Airstrip
- Heliport
- Airstrip

Land Use

- School
- Cemetery
- Place of Worship
- Communication Tower
- Water Well
- Pipeline
- Trail
- Parcel Boundry
- Park
- Golf Course
- City Boundary

Surface Water

- River or Stream
- Lake or Pond
- Inundation Easement
- Edwards Aquifer Recharge Zone
- Mapped NWI Wetland
- 100 Year Floodplain
- Floodway

Some data layers including property boundaries and pipelines are obtained from third-party sources and are inaccurate to varying degrees. These data have not all been corrected and should be used as a general guide to feature locations only. Digitization of initial preliminary transmission line segments was performed based on aerial interpretation of these features. Some legend symbols are enlarged for easier identification.

Note: Sensitive cultural resource data are not shown on this map as these data are not to be reproduced, distributed, or released to the public.
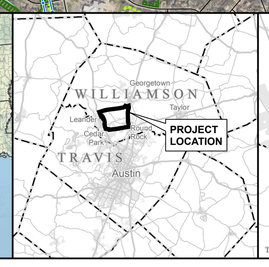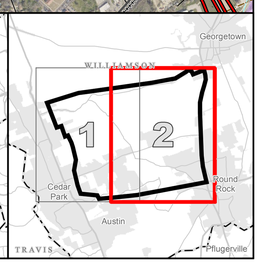
Land parcel boundaries: Williamson County Appraisal District, August 2015. Basemap: Photo Science, a Quantum Spatial Company; 1362 NE Windsor Drive Lee's Summit, MO 64086; 09-07-2015 and 09-12-2015